


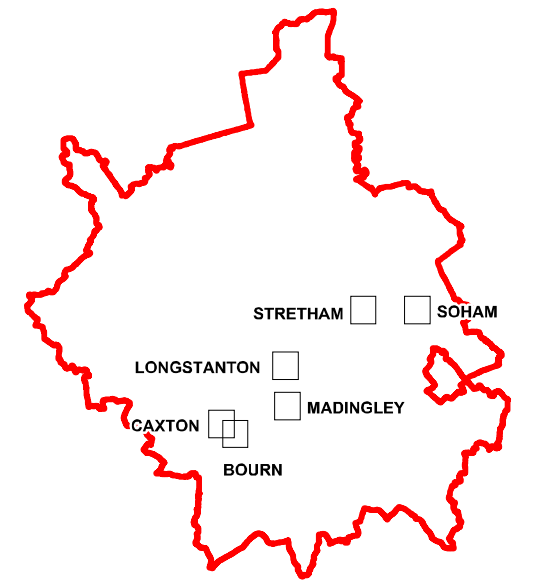


**LEGEND**

-  Flood Extents (Non-Main River only)
-  Main River
-  Detailed River Network



**LOCATION WITHIN CAMBRIDGESHIRE**




**Cambridgeshire County Council**  
 Shire Hall, Castle Hill, Cambridge, CB3 0AP

**CAMBRIDGESHIRE  
 PRELIMINARY  
 FLOOD RISK ASSESSMENT**

**PAST FLOOD MAPS  
 MAY 1978**

SCALE 1:1,000 @ A3	Produced	LAF	FEB 2011
	Checked	RG	FEB 2011
	Approved	LF	FEB 2011

DRAWING NO.  
0077-UA002163-BMD-01

This map is based upon Ordnance Survey material with the permission of Ordnance Survey on behalf of the Controller of Her Majesty's Stationery Office © Crown Copyright. Unauthorised reproduction infringes Crown Copyright and may lead to prosecution or civil proceedings. (100024236) (2010).